



County Estimates

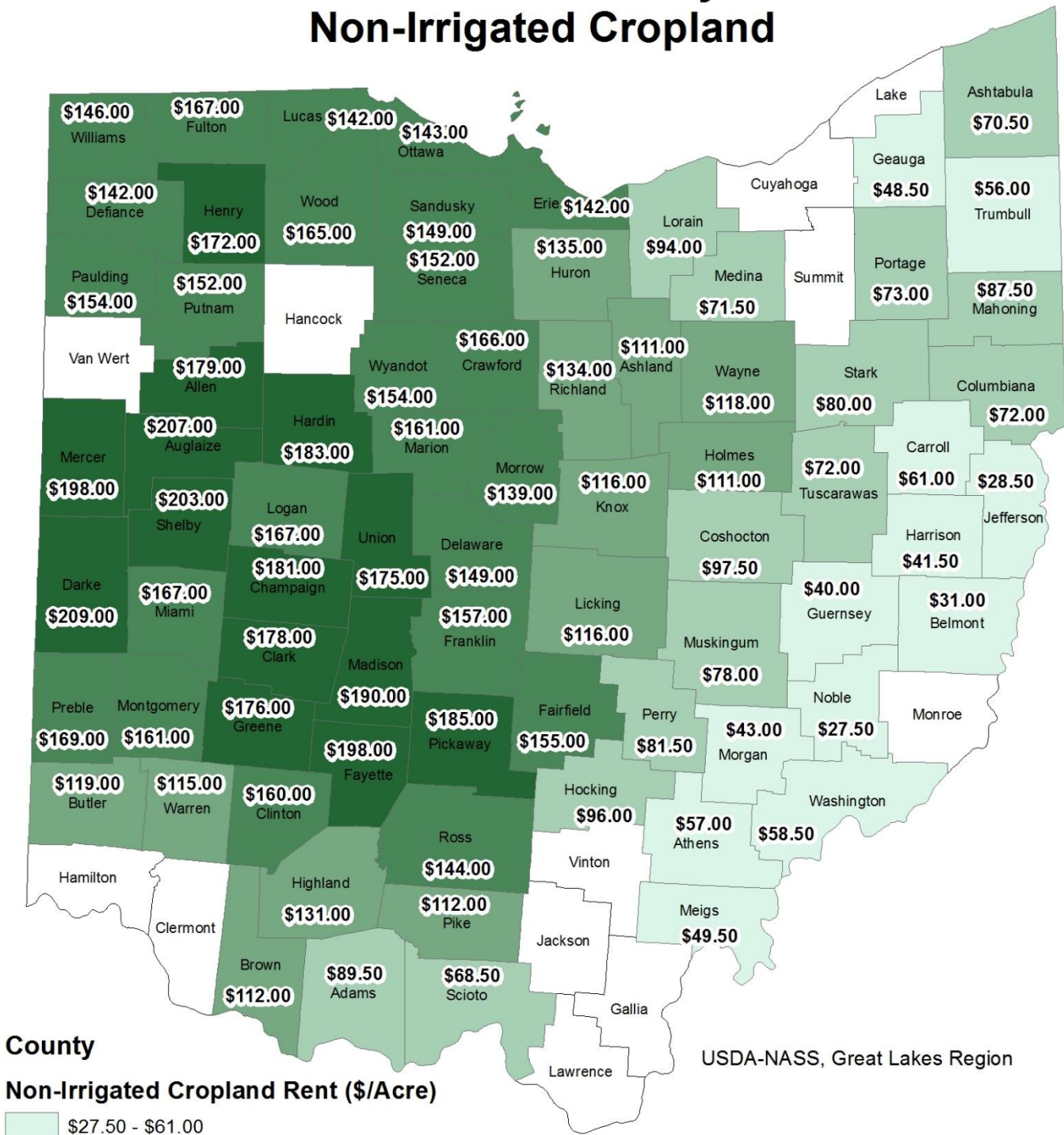
September 8, 2017

Ohio Cash Rent County Estimates 2017

County and District	Non-Irrigated	Irrigated	Pasture
	<i>Dollars per Acre</i>	<i>Dollars per Acre</i>	<i>Dollars per Acre</i>
10 NORTHWEST			
ALLEN	179.00	-	-
DEFIANCE	142.00	-	-
FULTON	167.00	-	-
HENRY	172.00	-	-
LUCAS	142.00	-	-
PAULDING	154.00	-	-
PUTNAM	152.00	-	-
WILLIAMS	146.00	-	-
WOOD	165.00	-	-
OTHER (COMBINED) COUNTIES	172.00	-	-
AGRICULTURAL DISTRICT	162.00	-	-
20 NORTH CENTRAL			
ASHLAND	111.00	-	32.00
CRAWFORD	166.00	-	-
ERIE	142.00	-	-
HURON	135.00	-	-
LORAIN	94.00	-	-
OTTAWA	143.00	-	-
RICHLAND	134.00	-	33.00
SANDUSKY	149.00	-	-
SENECA	152.00	-	-
WYANDOT	154.00	-	-
OTHER (COMBINED) COUNTIES	-	-	35.00
AGRICULTURAL DISTRICT	144.00	-	34.00
30 NORTHEAST			
ASHTABULA	70.50	-	-
COLUMBIANA	72.00	-	-
GEAUGA	48.50	-	-
MAHONING	87.50	-	-
MEDINA	71.50	-	-
PORTAGE	73.00	-	-
STARK	80.00	-	-
TRUMBULL	56.00	-	-
WAYNE	118.00	-	-
OTHER (COMBINED) COUNTIES	68.50	-	-
AGRICULTURAL DISTRICT	80.50	-	-
40 WEST CENTRAL			
AUGLAIZE	207.00	-	-
CHAMPAIGN	181.00	-	43.50
CLARK	178.00	-	44.50
DARKE	209.00	-	-
HARDIN	183.00	-	-
LOGAN	167.00	-	-
MERCER	198.00	-	-
MIAMI	167.00	-	-
SHELBY	203.00	-	-
OTHER (COMBINED) COUNTIES	-	-	57.00
AGRICULTURAL DISTRICT	190.00	-	50.00

County and District	Non-Irrigated	Irrigated	Pasture
	<i>Dollars per Acre</i>	<i>Dollars per Acre</i>	<i>Dollars per Acre</i>
50 CENTRAL			
DELAWARE	149.00	-	-
FAIRFIELD	155.00	-	48.00
FAYETTE	198.00	-	49.00
FRANKLIN	157.00	-	-
KNOX	116.00	-	39.00
LICKING	116.00	-	30.50
MADISON	190.00	-	51.00
MARION	161.00	-	-
MORROW	139.00	-	-
PICKAWAY	185.00	-	57.50
ROSS	144.00	-	26.50
UNION	175.00	-	43.50
OTHER (COMBINED) COUNTIES	-	-	49.50
AGRICULTURAL DISTRICT	165.00	-	39.50
60 EAST CENTRAL			
BELMONT	31.00	-	15.00
CARROLL	61.00	-	13.50
COSHOCTON	97.50	-	20.00
HARRISON	41.50	-	14.50
HOLMES	111.00	-	-
JEFFERSON	28.50	-	-
TUSCARAWAS	72.00	-	19.00
OTHER (COMBINED) COUNTIES	-	-	26.50
AGRICULTURAL DISTRICT	85.00	-	16.50
70 SOUTHWEST			
BUTLER	119.00	-	-
CLERMONT	-	-	37.00
CLINTON	160.00	-	30.50
GREENE	176.00	-	-
MONTGOMERY	161.00	-	45.00
PREBLE	169.00	-	45.00
WARREN	115.00	-	36.50
OTHER (COMBINED) COUNTIES	105.00	-	46.00
AGRICULTURAL DISTRICT	154.00	-	39.50
80 SOUTH CENTRAL			
ADAMS	89.50	-	25.00
BROWN	112.00	-	-
GALLIA	-	-	21.50
HIGHLAND	131.00	-	-
JACKSON	-	-	28.00
PIKE	112.00	-	-
SCIOTO	68.50	-	-
OTHER (COMBINED) COUNTIES	51.00	-	30.00
AGRICULTURAL DISTRICT	113.00	-	26.50
90 SOUTHEAST			
ATHENS	57.00	-	17.50
GUERNSEY	40.00	-	11.00
HOCKING	96.00	-	-
MEIGS	49.50	-	20.00
MONROE	-	-	15.50
MORGAN	43.00	-	19.00
MUSKINGUM	78.00	-	16.00
NOBLE	27.50	-	-
PERRY	81.50	-	41.50
WASHINGTON	58.50	-	12.00
OTHER (COMBINED) COUNTIES	46.00	-	16.50
AGRICULTURAL DISTRICT	62.00	-	16.50
OTHER DISTRICTS, ALL COUNTIES	-	185.00	42.00
STATE	152.00	185.00	25.00

2017 Ohio Cash Rent County Estimates: Non-Irrigated Cropland



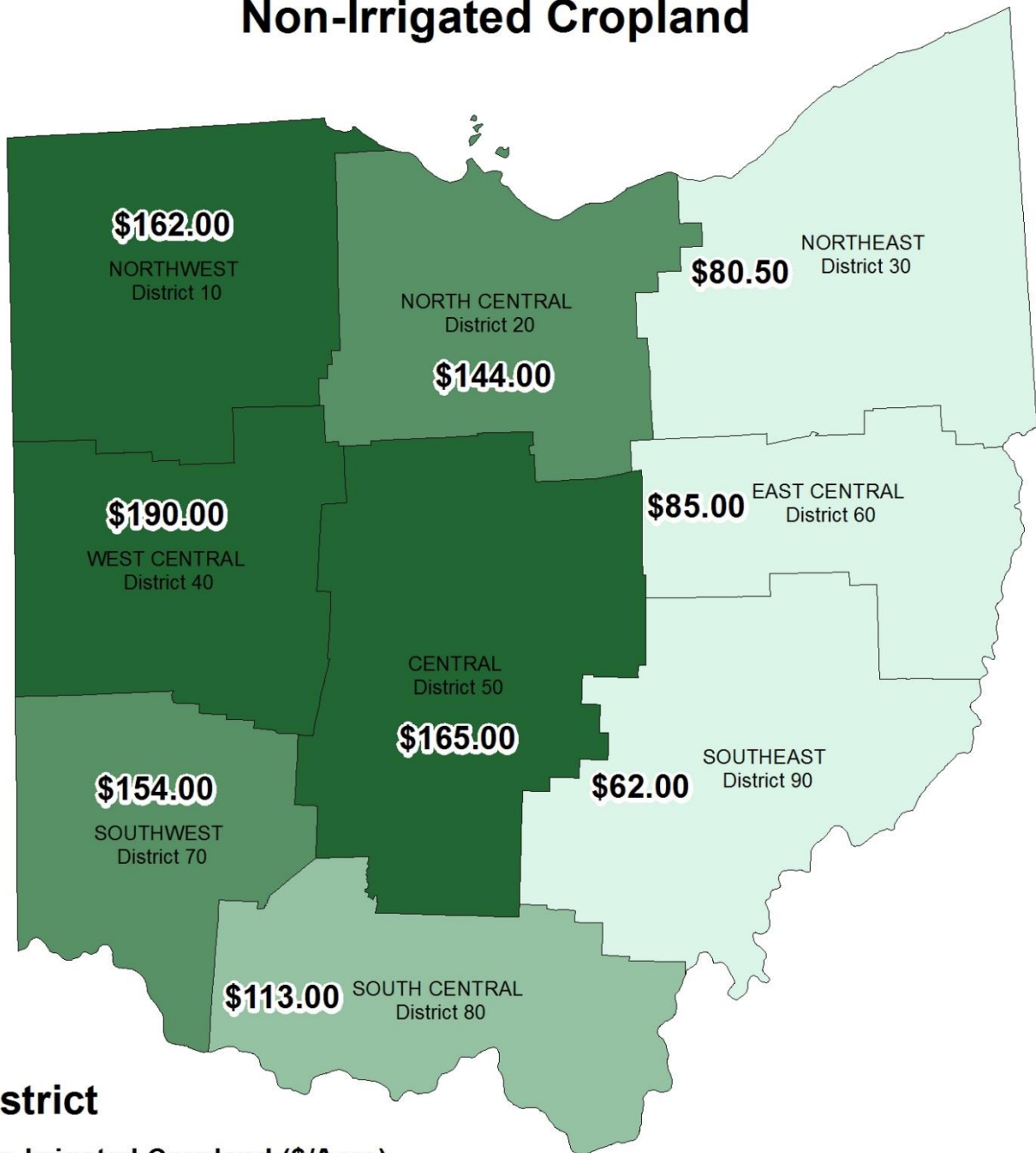
County

Non-Irrigated Cropland Rent (\$/Acre)



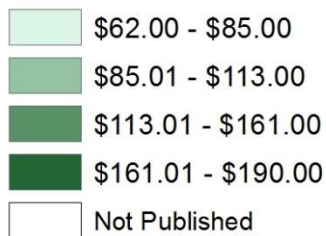
**State Non-Irrigated Cropland Rent:
\$152/Acre**

2017 Ohio Cash Rent District Estimates: Non-Irrigated Cropland



District

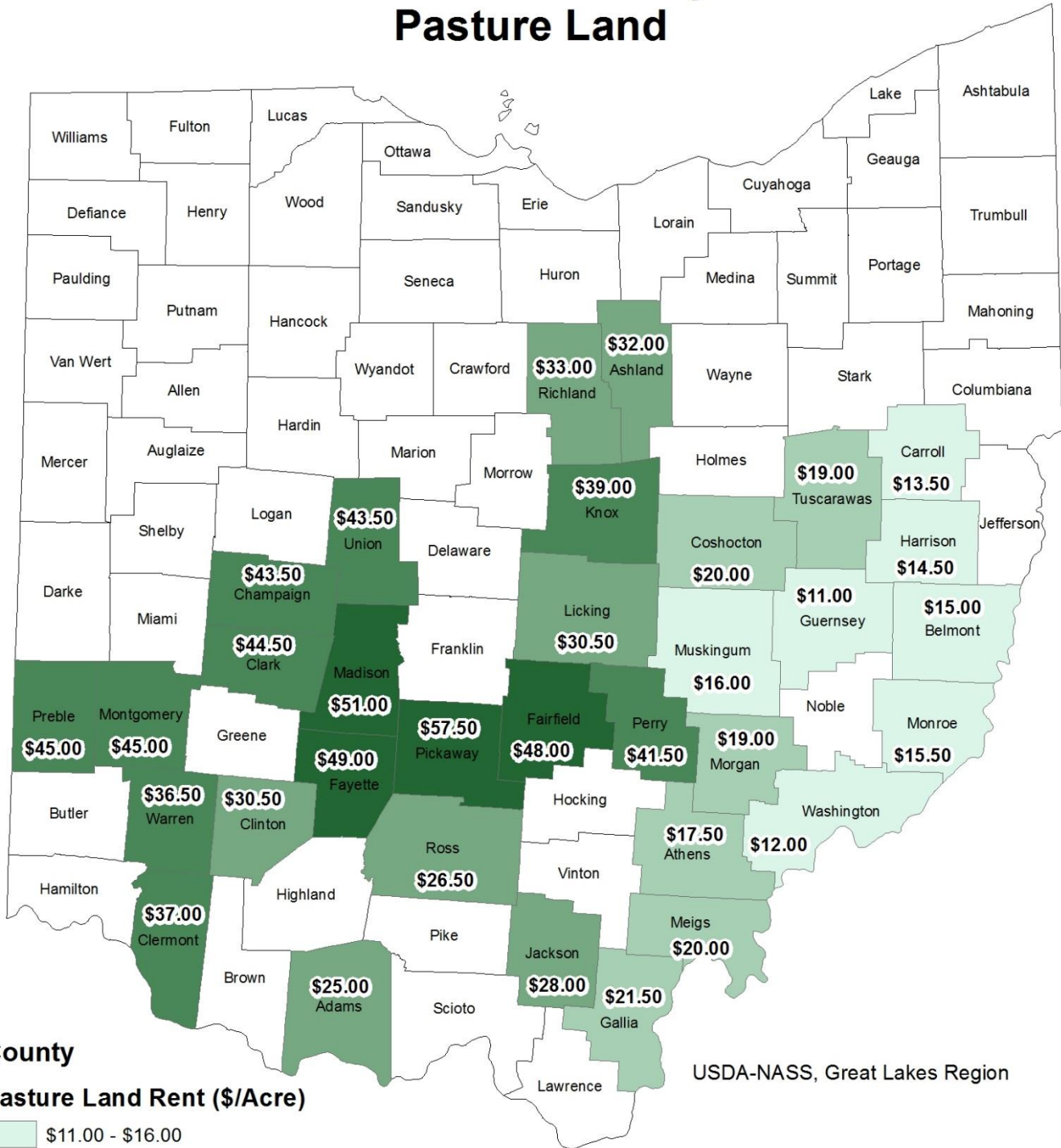
Non-Irrigated Cropland (\$/Acre)



**State Non-Irrigated Cropland
Rent: \$152/Acre**

USDA-NASS, Great Lakes Region

2017 Ohio Cash Rent County Estimates: Pasture Land



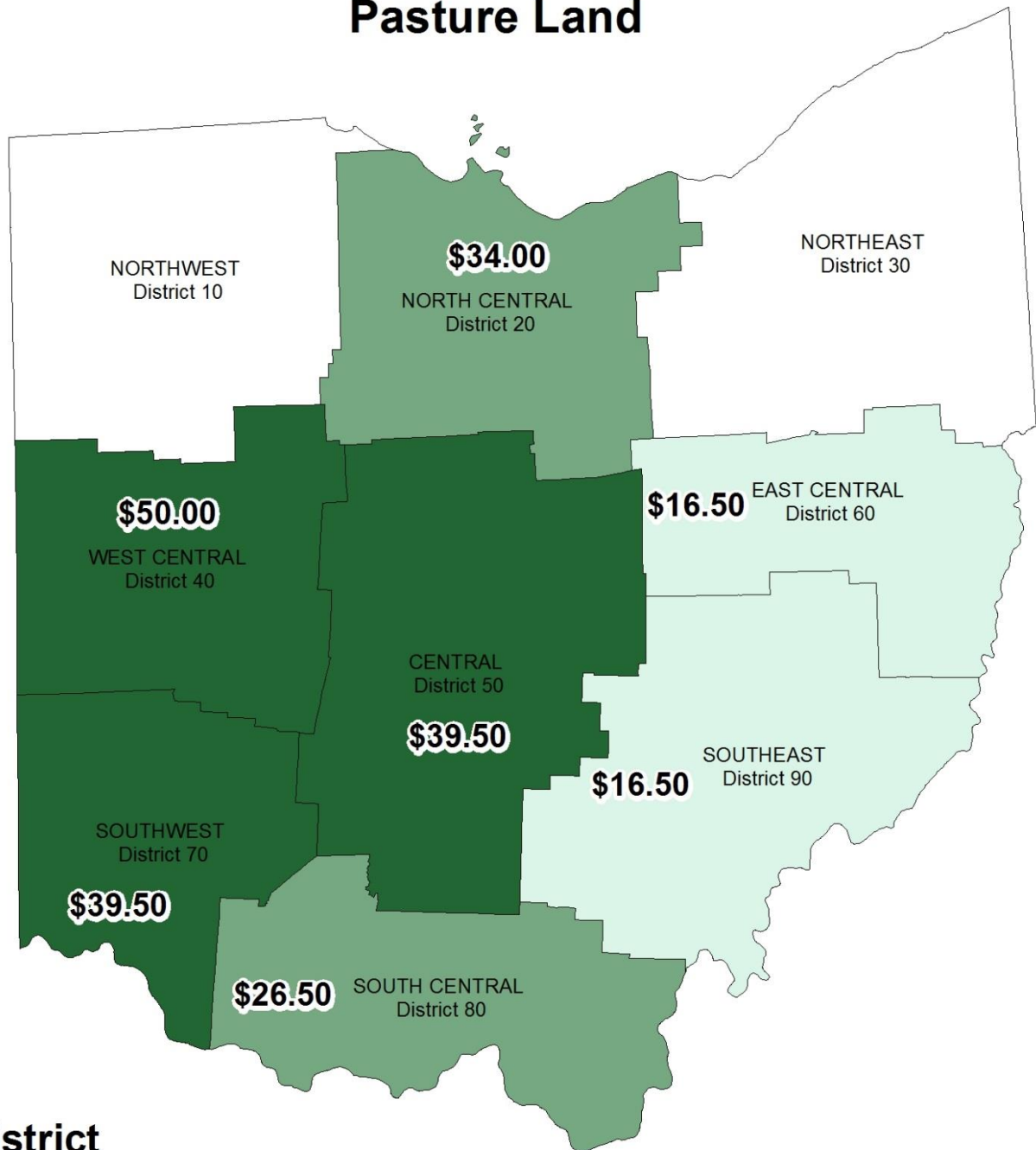
USDA-NASS, Great Lakes Region

**State Pasture Land Rent:
\$25/Acre**

P.O. Box 30239 · Lansing, MI 48909-9983
(517) 324-5300 · (855) 270-2709 FAX · www.nass.usda.gov

USDA is an equal opportunity provider and employer.

2017 Ohio Cash Rent District Estimates: Pasture Land



District

Pasture Land (\$/Acre)



**State Pasture Land
Rent: \$25/Acre**

USDA-NASS, Great Lakes Region