



# County Estimates

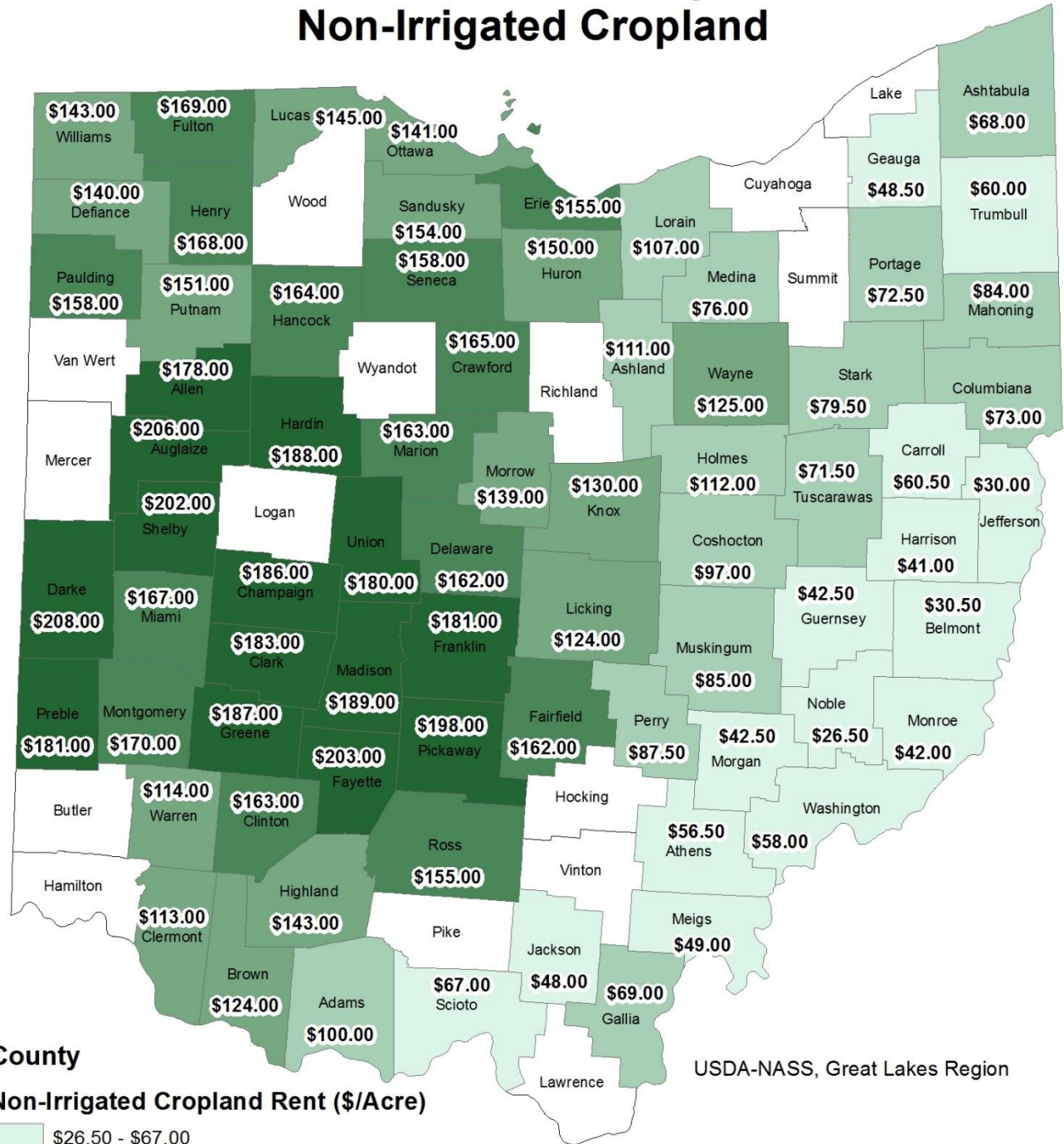
September 19, 2019

## Ohio Cash Rent County Estimates 2019

County and District	Non-Irrigated	Irrigated	Pasture
	<i>Dollars per Acre</i>	<i>Dollars per Acre</i>	<i>Dollars per Acre</i>
<b>10 NORTHWEST</b>			
ALLEN	178.00		
DEFIANCE	140.00		
FULTON	169.00		
HANCOCK	164.00		
HENRY	168.00		
LUCAS	145.00		
PAULDING	158.00		
PUTNAM	151.00		
WILLIAMS	143.00		
OTHER (COMBINED) COUNTIES	173.00		
AGRICULTURAL DISTRICT	162.00		
<b>20 NORTH CENTRAL</b>			
ASHLAND	111.00		
CRAWFORD	165.00		
ERIE	155.00		
HURON	150.00		
LORAIN	107.00		
OTTAWA	141.00		
SANDUSKY	154.00		
SENECA	158.00		
OTHER (COMBINED) COUNTIES	159.00	249.00	
AGRICULTURAL DISTRICT	152.00	249.00	
<b>30 NORTHEAST</b>			
ASHTABULA	68.00		
COLUMBIANA	73.00		32.00
GEAUGA	48.50		
MAHONING	84.00		
MEDINA	76.00		
PORTAGE	72.50		42.00
STARK	79.50		44.50
TRUMBULL	60.00		
WAYNE	125.00		
OTHER (COMBINED) COUNTIES	65.00	153.00	49.00
AGRICULTURAL DISTRICT	80.00	153.00	42.50
<b>40 WEST CENTRAL</b>			
AUGLAIZE	206.00		
CHAMPAIGN	186.00		
CLARK	183.00		
DARKE	208.00		
HARDIN	188.00		
MIAMI	167.00		
SHELBY	202.00		
OTHER (COMBINED) COUNTIES	182.00	191.00	
AGRICULTURAL DISTRICT	191.00	191.00	

<b>County and District (continued)</b>	<b>Non-Irrigated</b>	<b>Irrigated</b>	<b>Pasture</b>
	<i>Dollars per Acre</i>	<i>Dollars per Acre</i>	<i>Dollars per Acre</i>
<b>50 CENTRAL</b>			
DELAWARE	162.00		
FAIRFIELD	162.00		54.00
FAYETTE	203.00		
FRANKLIN	181.00		
KNOX	130.00		51.00
LICKING	124.00		41.50
MADISON	189.00		50.00
MARION	163.00		
MORROW	139.00		
PICKAWAY	198.00		66.50
ROSS	155.00		26.00
UNION	180.00		52.00
OTHER (COMBINED) COUNTIES		197.00	56.50
AGRICULTURAL DISTRICT	169.00	197.00	51.00
<b>60 EAST CENTRAL</b>			
BELMONT	30.50		15.00
CARROLL	60.50		15.00
COSHOCTON	97.00		
HARRISON	41.00		
HOLMES	112.00		
JEFFERSON	30.00		
TUSCARAWAS	71.50		24.50
OTHER (COMBINED) COUNTIES		81.00	28.00
AGRICULTURAL DISTRICT	84.50	81.00	20.50
<b>70 SOUTHWEST</b>			
CLERMONT	113.00		35.50
CLINTON	163.00		
GREENE	187.00		52.00
MONTGOMERY	170.00		
PREBLE	181.00		
WARREN	114.00		38.00
OTHER (COMBINED) COUNTIES	138.00	155.00	41.00
AGRICULTURAL DISTRICT	160.00	155.00	41.00
<b>80 SOUTH CENTRAL</b>			
ADAMS	100.00		34.50
BROWN	124.00		
GALLIA	69.00		21.00
HIGHLAND	143.00		
JACKSON	48.00		27.50
SCIOTO	67.00		
OTHER (COMBINED) COUNTIES	119.00		31.50
AGRICULTURAL DISTRICT	126.00		28.00
<b>90 SOUTHEAST</b>			
ATHENS	56.50		15.50
GUERNSEY	42.50		12.50
MEIGS	49.00		28.50
MONROE	42.00		14.50
MORGAN	42.50		18.50
MUSKINGUM	85.00		19.00
NOBLE	26.50		15.50
PERRY	87.50		35.50
WASHINGTON	58.00		12.50
OTHER (COMBINED) COUNTIES	71.50		35.00
AGRICULTURAL DISTRICT	68.00		16.50
OTHER DISTRICTS		173.00	61.50
<b>STATE</b>	155.00	199.00	28.00

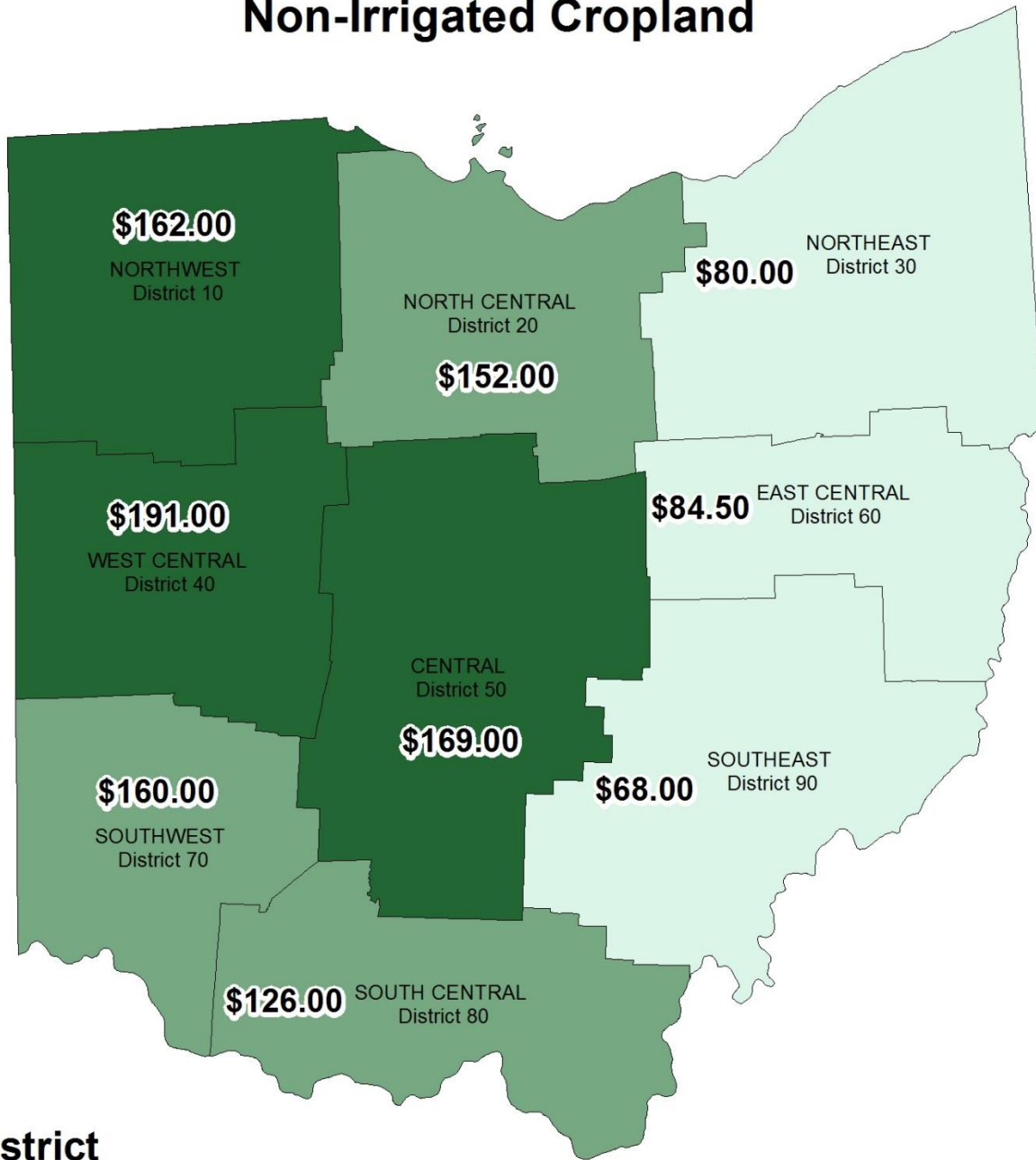
# 2019 Ohio Cash Rent County Estimates: Non-Irrigated Cropland



USDA-NASS, Great Lakes Region

**State Non-Irrigated Cropland Rent:  
\$155.00/Acre**

# 2019 Ohio Cash Rent District Estimates: Non-Irrigated Cropland



## District

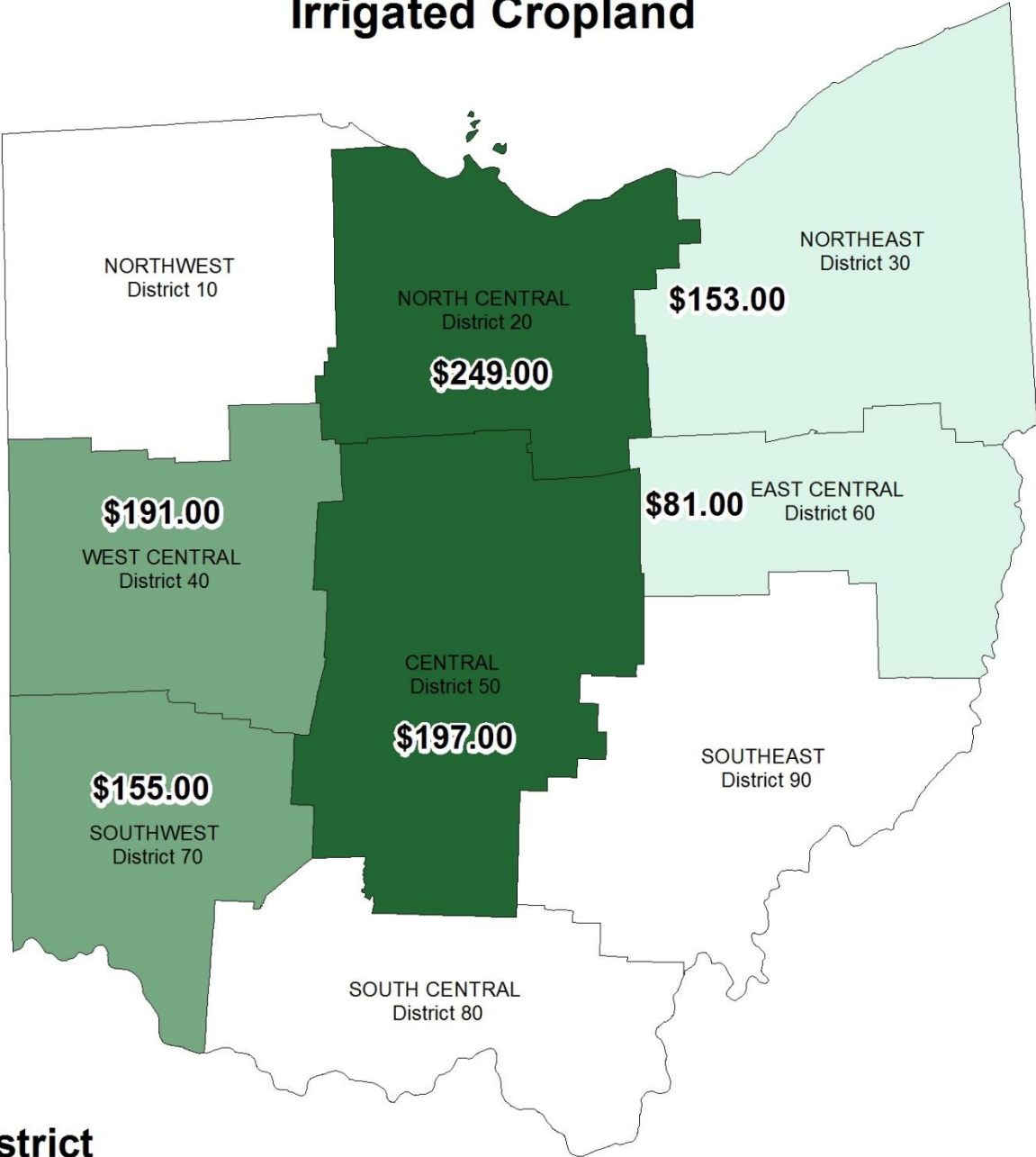
### Non-Irrigated Cropland (\$/Acre)



**State Non-Irrigated Cropland  
Rent: \$155.00/Acre**

USDA-NASS, Great Lakes Region

# 2019 Ohio Cash Rent District Estimates: Irrigated Cropland



## District

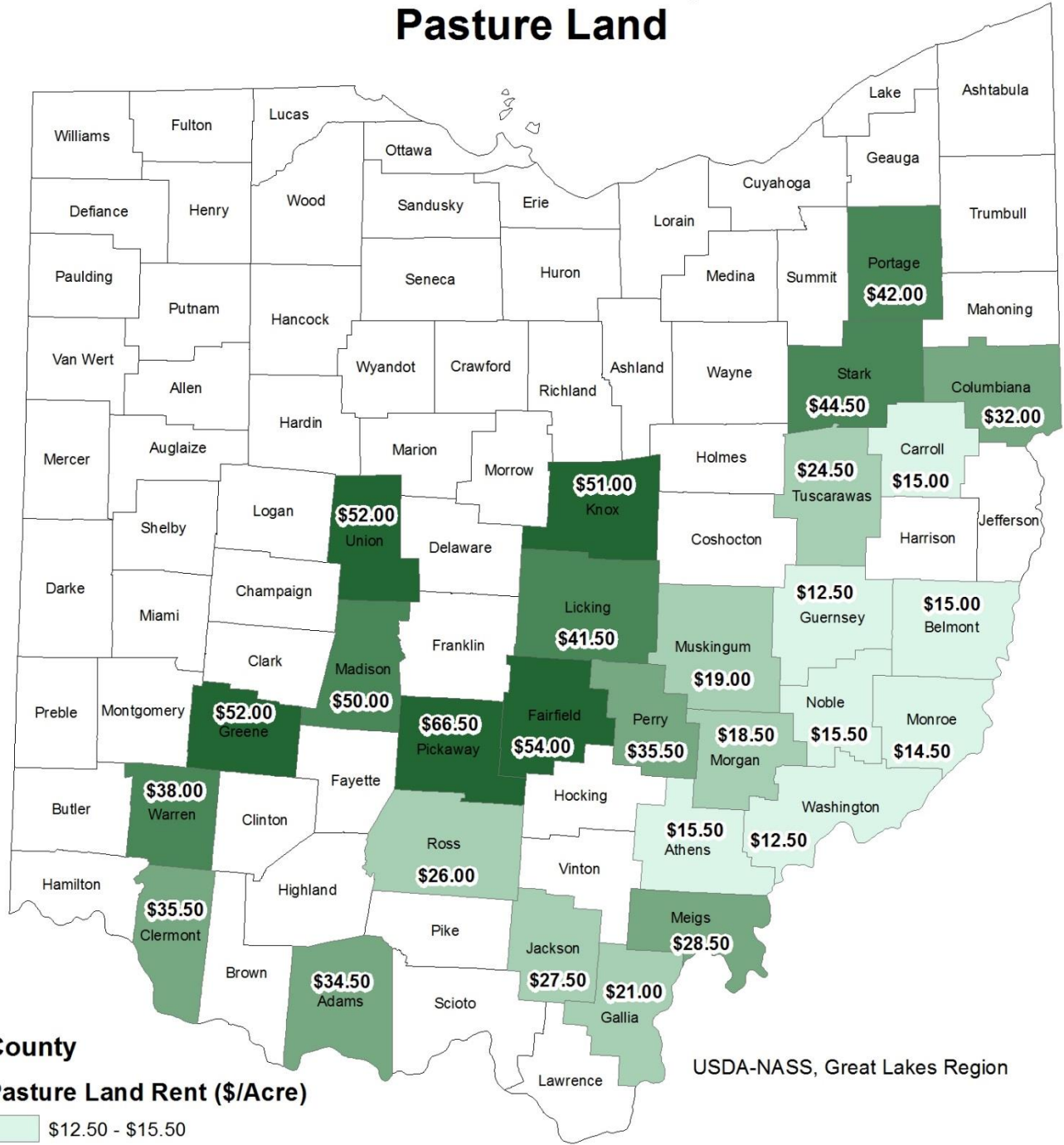
### Irrigated Cropland (\$/Acre)



**State Irrigated Cropland  
Rent: \$199.00/Acre**

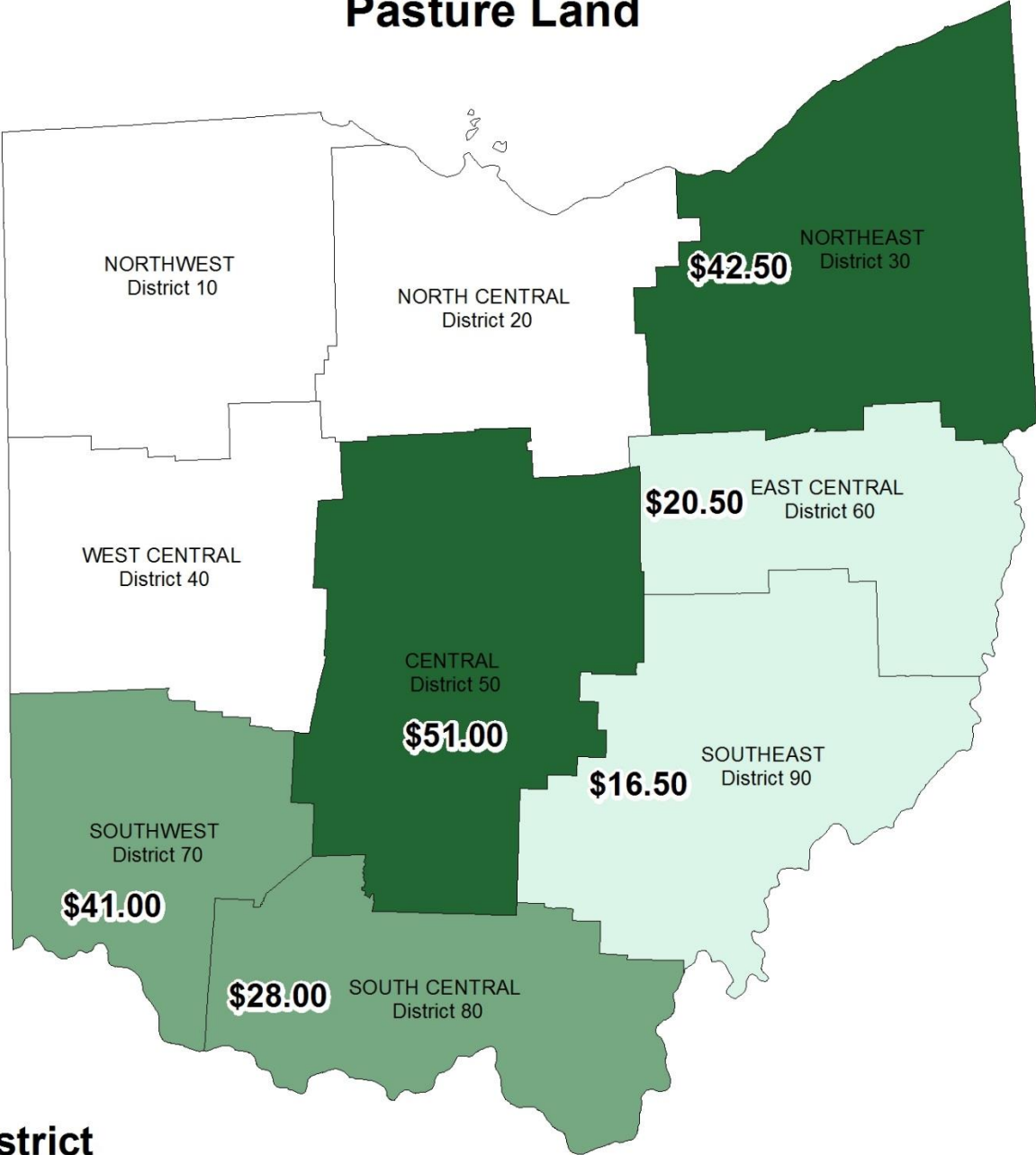
USDA-NASS, Great Lakes Region

# 2019 Ohio Cash Rent County Estimates: Pasture Land



**State Pasture Land Rent:**  
**\$28.00/Acre**

# 2019 Ohio Cash Rent District Estimates: Pasture Land



## District

### Pasture Land (\$/Acre)



**State Pasture Land  
Rent: \$28.00/Acre**

USDA-NASS, Great Lakes Region